

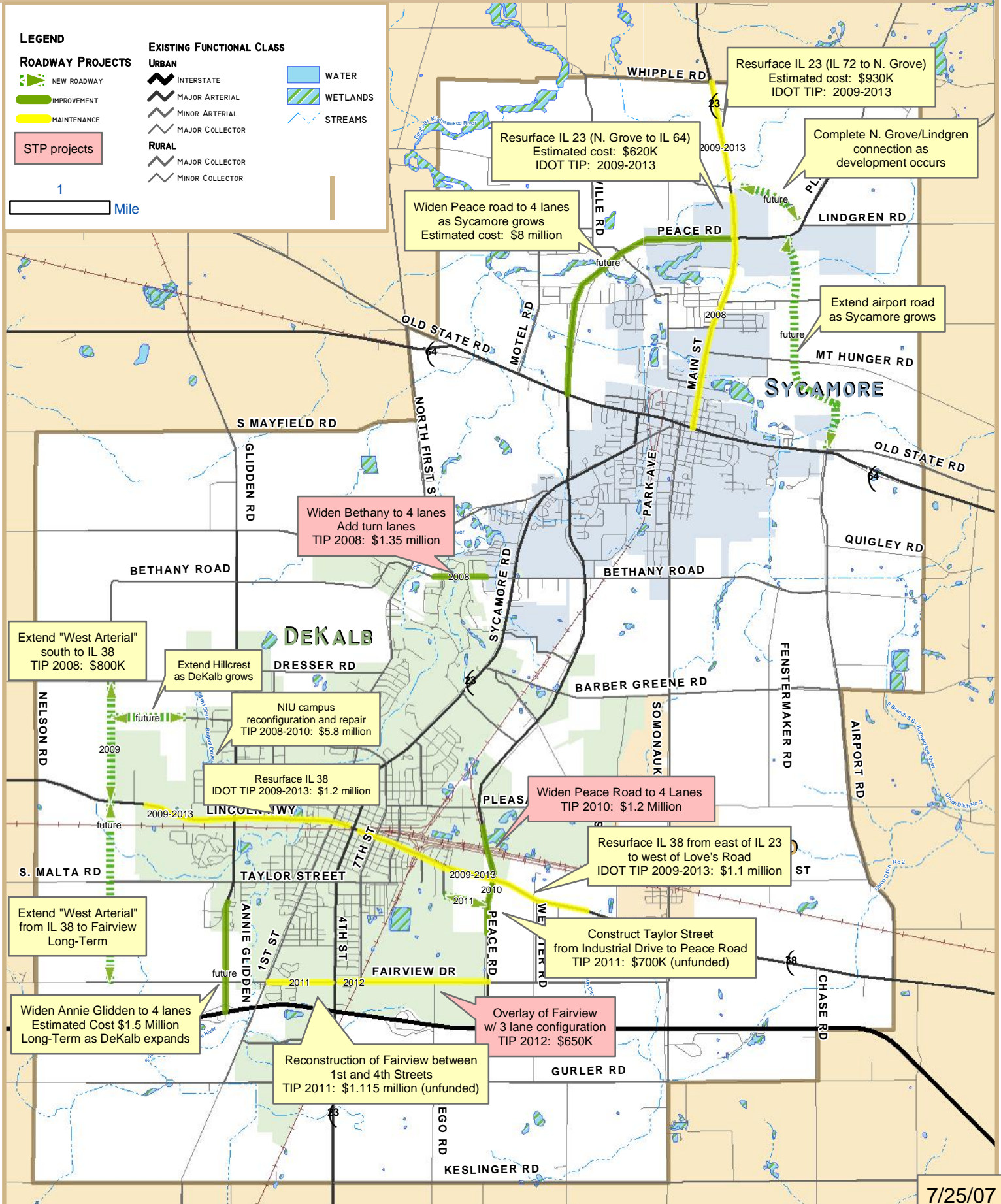
# DSATS SAFETEA-LU COMPLIANCE UPDATE

**FINAL**

FIGURE 1

## ROADWAY PROJECTS & FUTURE ALIGNMENTS

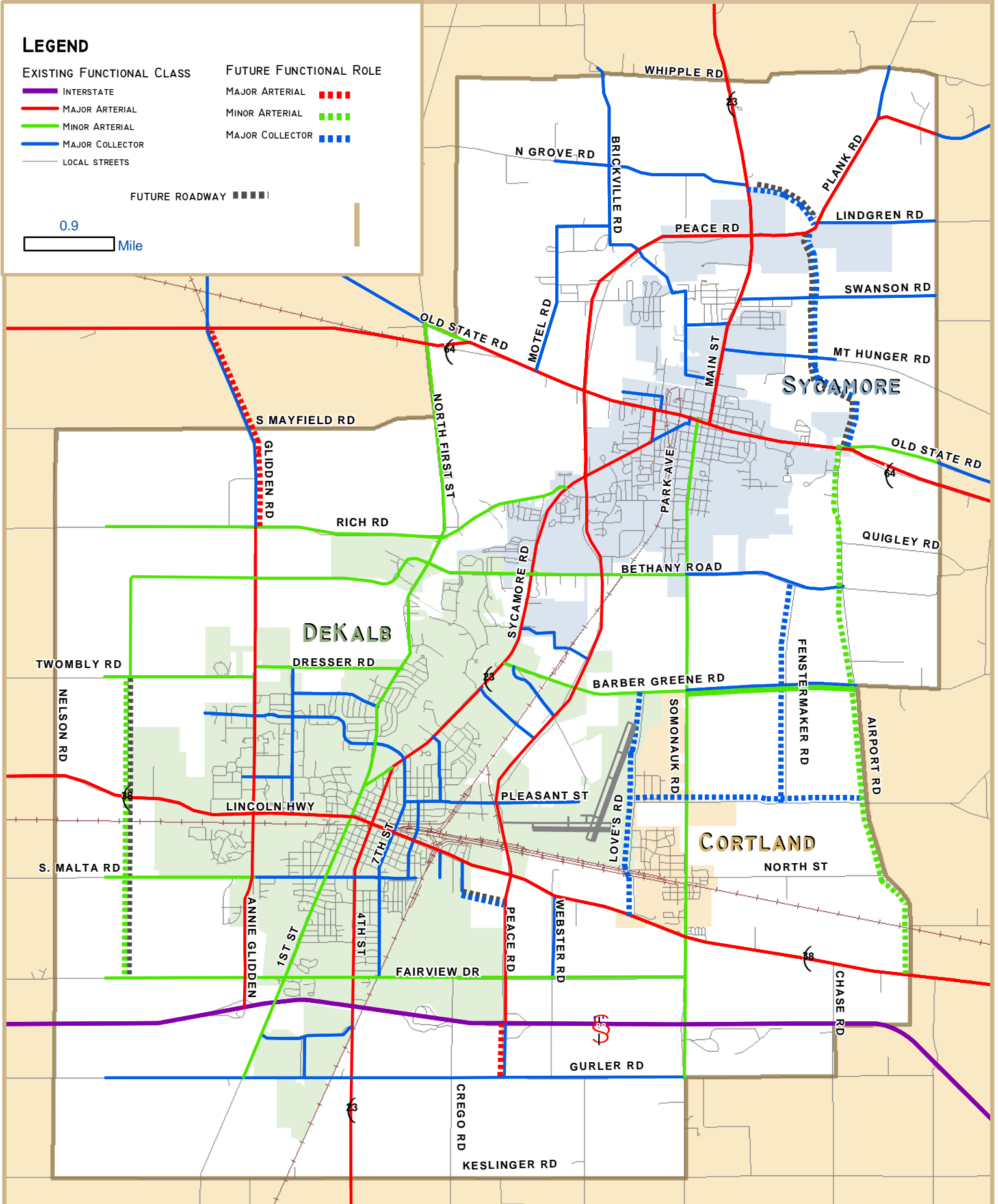
**URS**



# DSATS SAFETEA-LU COMPLIANCE UPDATE

FIGURE 2

## LONG TERM FUNCTIONAL ROLE










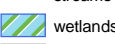



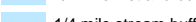
# DSATS SAFETEA-LU COMPLIANCE UPDATE

FIGURE 3

## ENVIRONMENTAL SENSITIVITY COMPOSITE



### Legend

-  NEW ROADWAYS AND CAPACITY IMPROVEMENTS
-  MAINTENANCE
-  School
-  350' buffer from schools
-  Park
-  open water
-  streams
-  wetlands
-  100 Year Flood Zone
-  1/4 mile water buffer
-  1/4 mile wetland buffer
-  1/4 mile stream buffer

Note: The depiction of buffers does not imply particular environmental conditions or regulations. Rather, they illustrate the potential for environmental impacts that should be explored.

